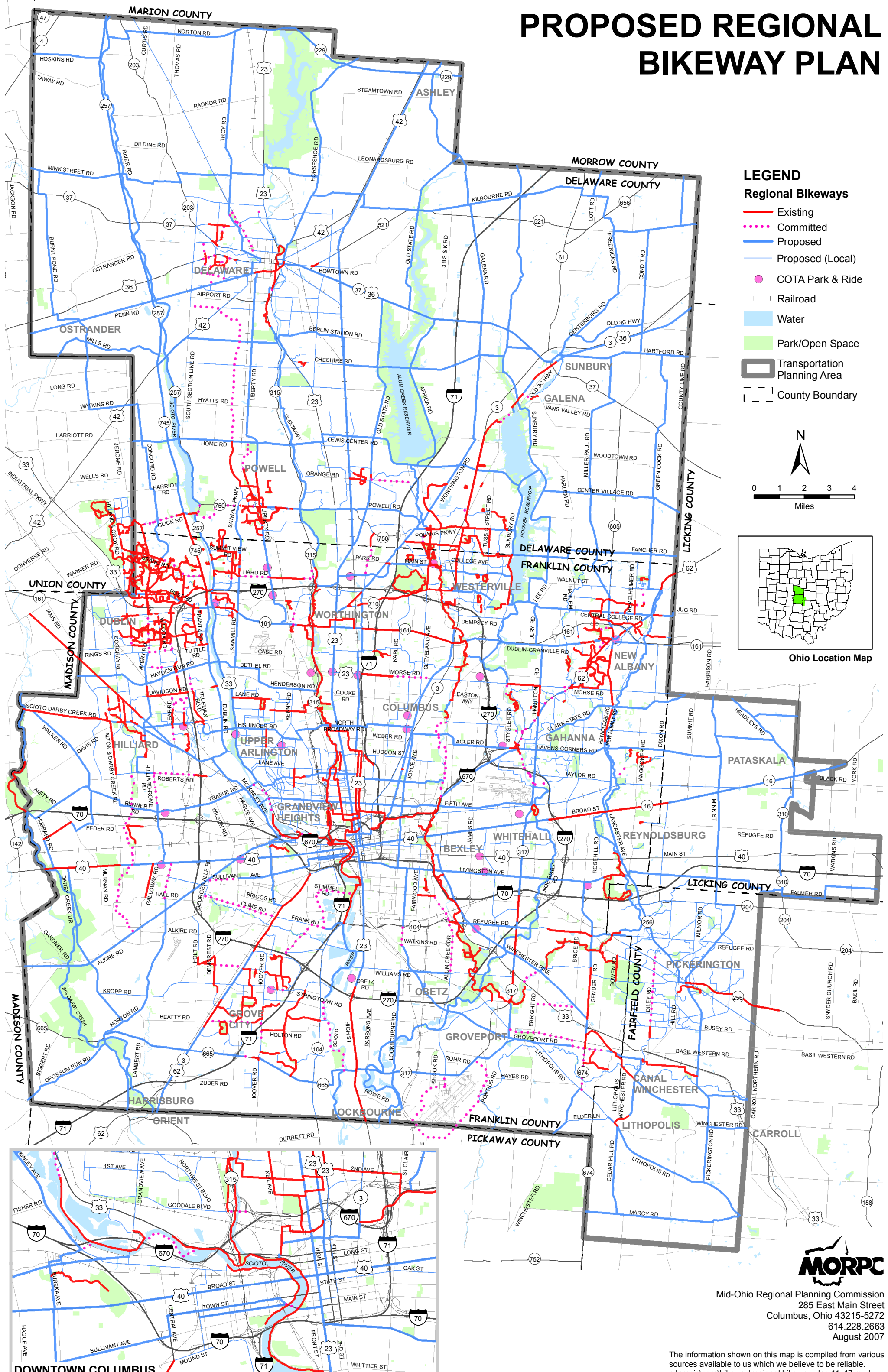
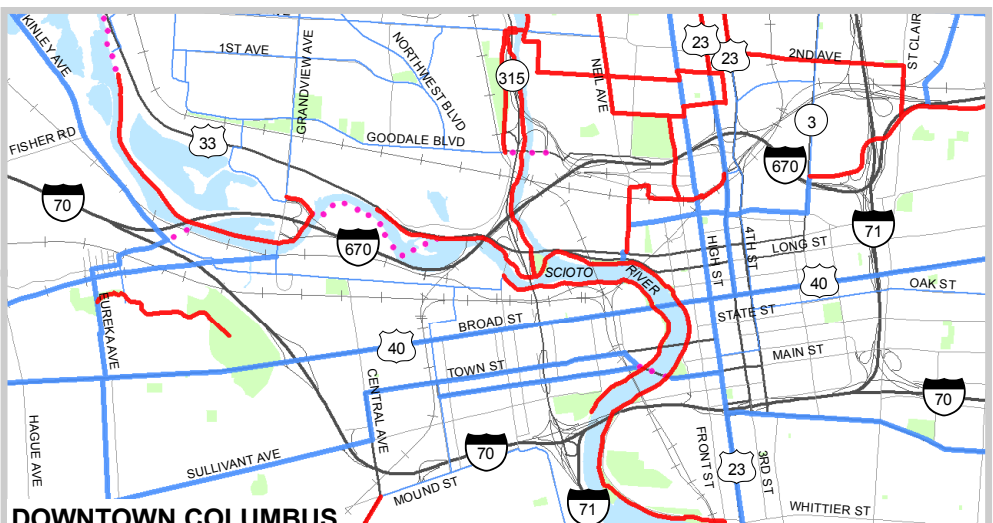
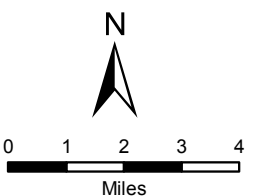


PROPOSED REGIONAL BIKEWAY PLAN



- LEGEND**
- Regional Bikeways**
- Existing
 - Committed
 - Proposed
 - Proposed (Local)
 - COTA Park & Ride
 - Railroad
 - Water
 - Park/Open Space
 - Transportation Planning Area
 - County Boundary



Mid-Ohio Regional Planning Commission
 285 East Main Street
 Columbus, Ohio 43215-5272
 614.228.2663
 August 2007

The information shown on this map is compiled from various sources available to us which we believe to be reliable. n:\arcgis\core\bikeway\regional bikeway plan 11x17.mxd